

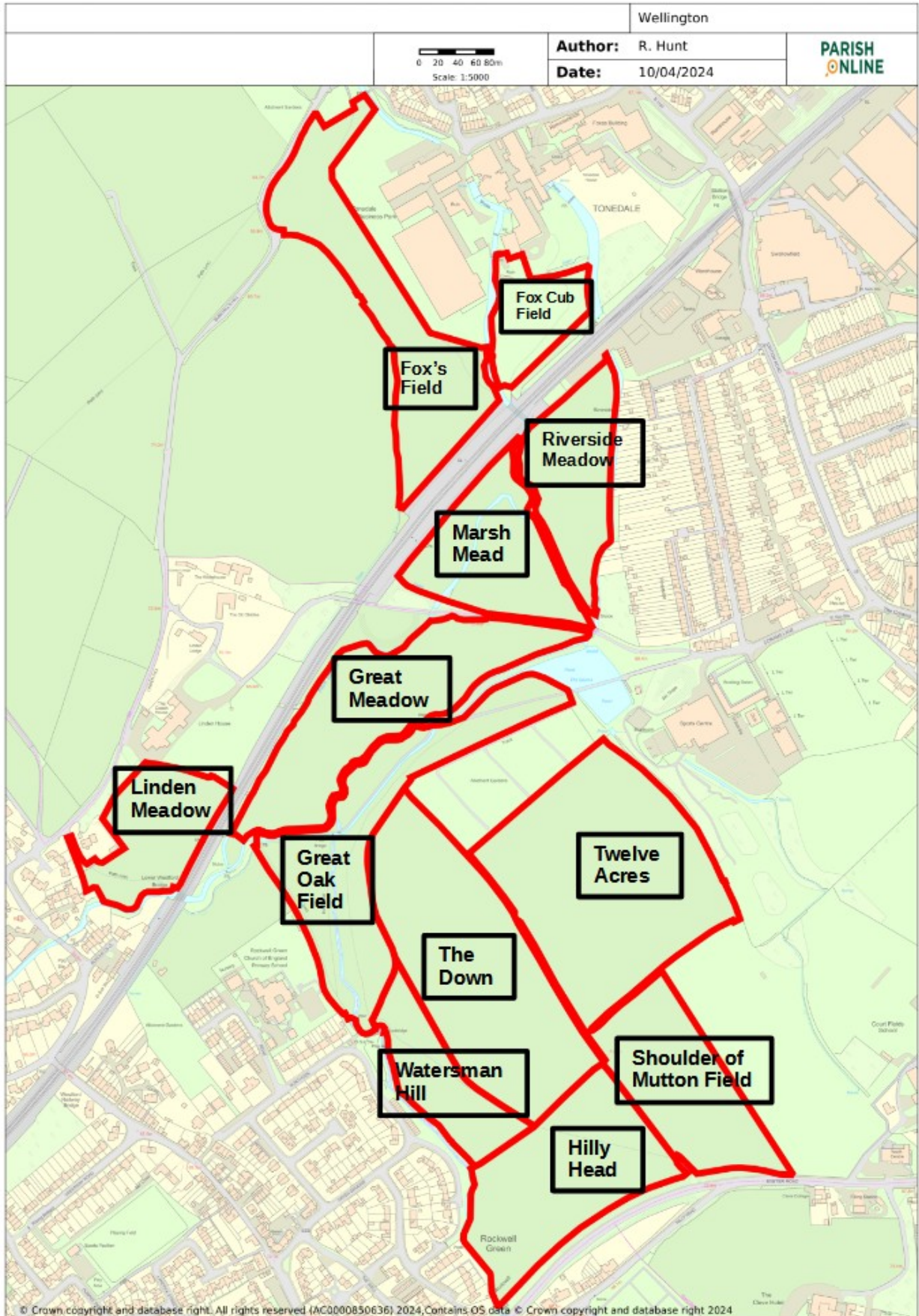
Green Corridor

Our development plans

- **Fox's Field** – Children's playground, Forest Garden, Running track and disabled access, Public open space, Wildlife area.
- **Fox Cub Field** – wildlife wetland
- **Riverside Meadow** – Nature area and walking area
- **Marsh Mead** – Nature area and walking area
- **Great Meadow** – Mini Forest, Nature and walking area
- **Linden Meadow** – Open parkland, large trees, woodland, views
- **Great Oak Field** – Rockwell Green to Basins walking, disabled, cycle path; Park run route start and finish
- **Watermans Hill** – walking and wildlife space
- **Hilly Head** – public open space, beacon, seating, walking and recreation
- **The Down** – picnic area, wildflower meadow, extension to Basins Allotments
- **Twelve Acres** – Community Farm, Junior sports pitches, Pump track for bicycles, fenced path linking Basins to Hilly Head
- **Shoulder of Mutton Field** – Orchard
- **Throughout the corridor** – space for informal sport and recreation, art, theatre, literature, nature trails, science installations, refreshments and toilets

Please get in touch with other ideas!

Green Corridor



Green Corridor

Welcome to Fox's field and Fox Cub field

Our development plan for this field

NOW

- Improve access by weavers reach bridge
- Swimming area - erosion and lack of signs - replace signs - consider earth moving to remove drop into water

THIS YEAR

- Playground - plant flowering trees along fences (bearing in mind safety of children)
- field gate from Burchills hill. Consider ways to improve surface
- Pathway/cycle path / disabled access around the field

Activities happening soon

- Work on the forest garden as described in the separate detailed maintenance plan
- Work to improve the hedge behind the container as detailed in the planning permission.
- Moving the stone pines from the edge
- Determine tree planting could go near the container.
- Moving the ginkgos to the forest garden

2024

- Maintaining the forest garden by weeding watering and mulching trees
- Planting up a new perennial vegetable themed area within the forest garden
- Meadow inside the footpath loop to be cut in July and grass baled

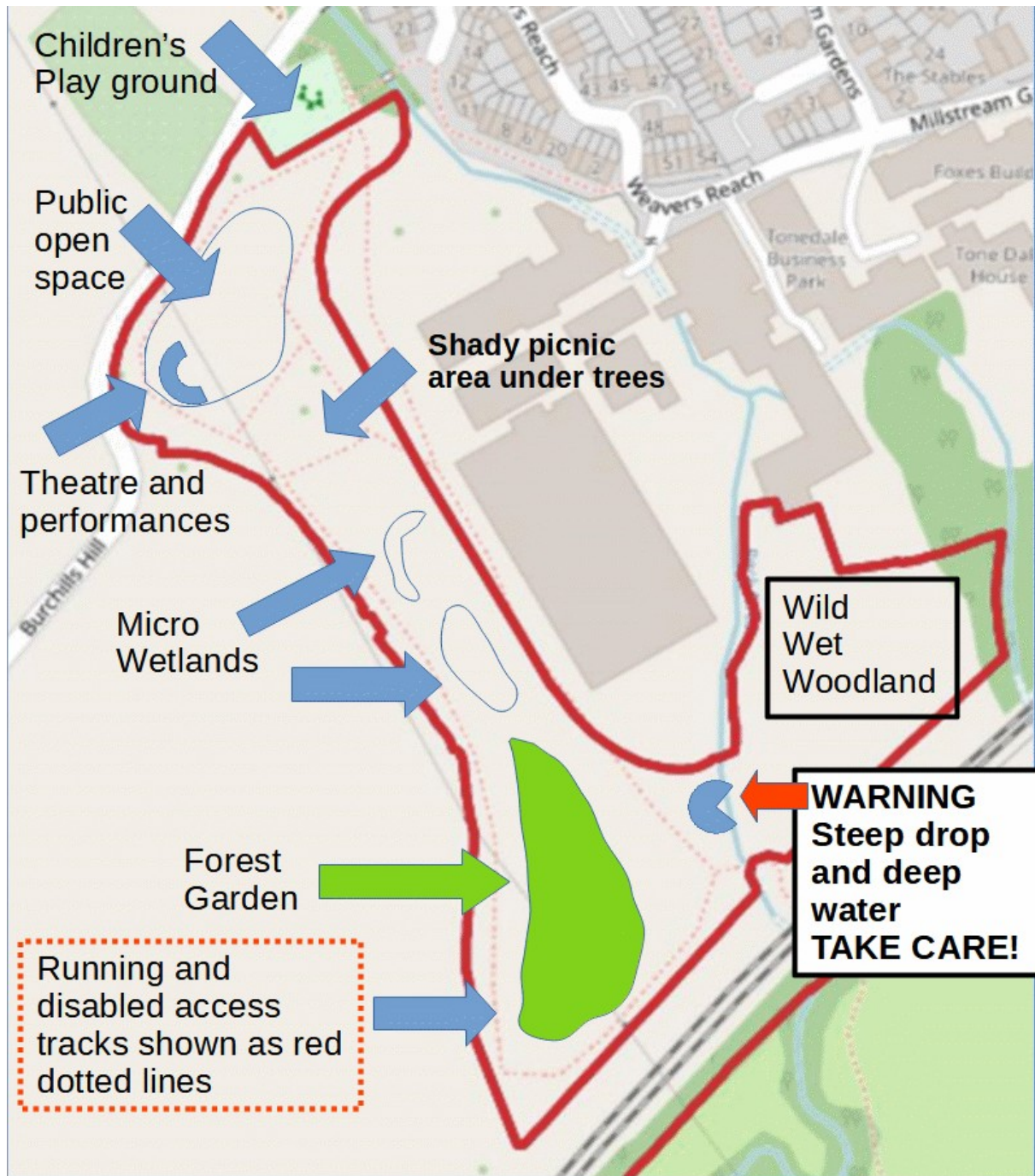
2025+

- Continue developing the forest garden
- Following our “view tour” in 2021, The view from the factory from the footpath, and the monument from near the play park, was deemed important to people.
- Future of factory - benign neglect – Or repair?
- Area around factory not part of the Green Corridor control and is not owned by the Council. It has gone wild and is a considerable benefit to wildlife - will be left wild it becomes part of the Green Corridor?

Please contact us with any comments / suggestions.

Green Corridor

Fox's field and Fox Cub field plans



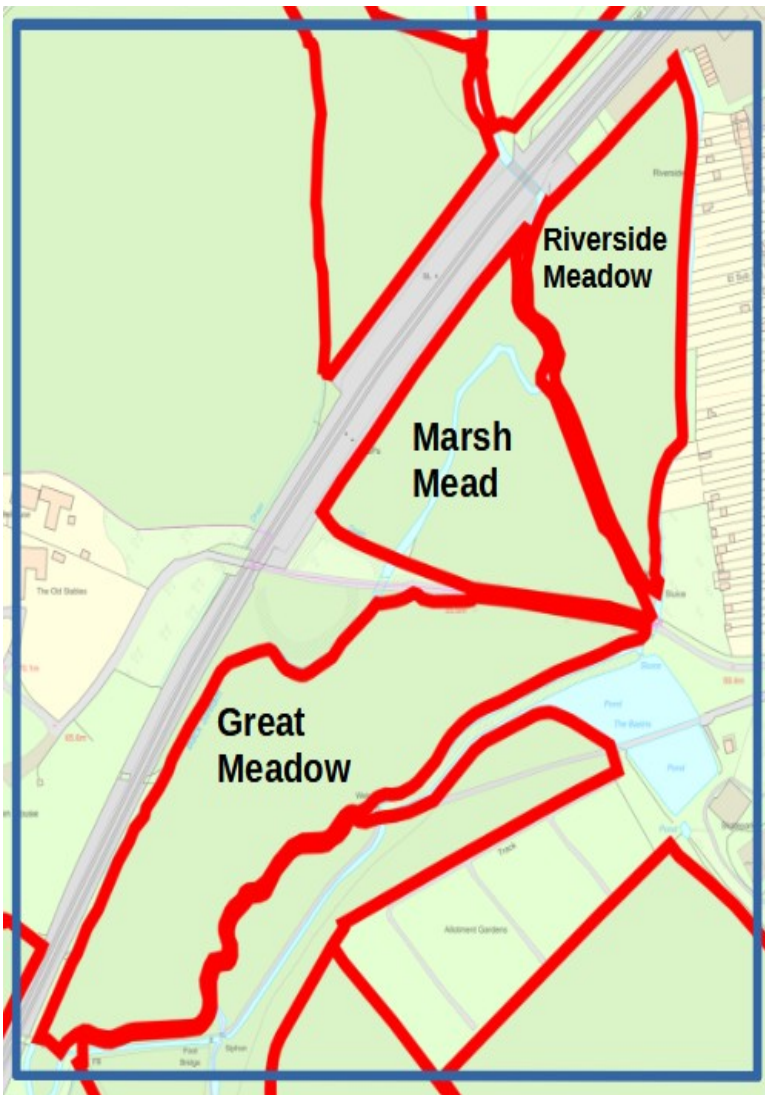
To view the plan and fill out our survey please scan the QR code below or visit www.wellingtontowncouncil.co.uk/greencorridor. Paper copies are available at the Wellington Town Council offices on the first floor of 28 Fore Street.



Green Corridor

Great Meadow, Marsh Mead and Riverside Meadow development

These fields will be open amenity land for activities like walking. **Bridges and paths** will be installed to help access between fields and for access by people with limited mobility



- They will be managed to increase the amount and diversity of wildlife.
- The area has been set aside by Somerset Council for flood relief of the Tonedale Mill site. Ponds will be created to hold water. However, these will be seasonal and only filled in summer if there is heavy rain.
- The area will be designated wet woodland and is likely to be rich in wildlife, particularly birds and insects due the ready availability of water.

Please contact us with any comments / suggestions

To view the plan and fill out our survey please scan the QR code below or visit

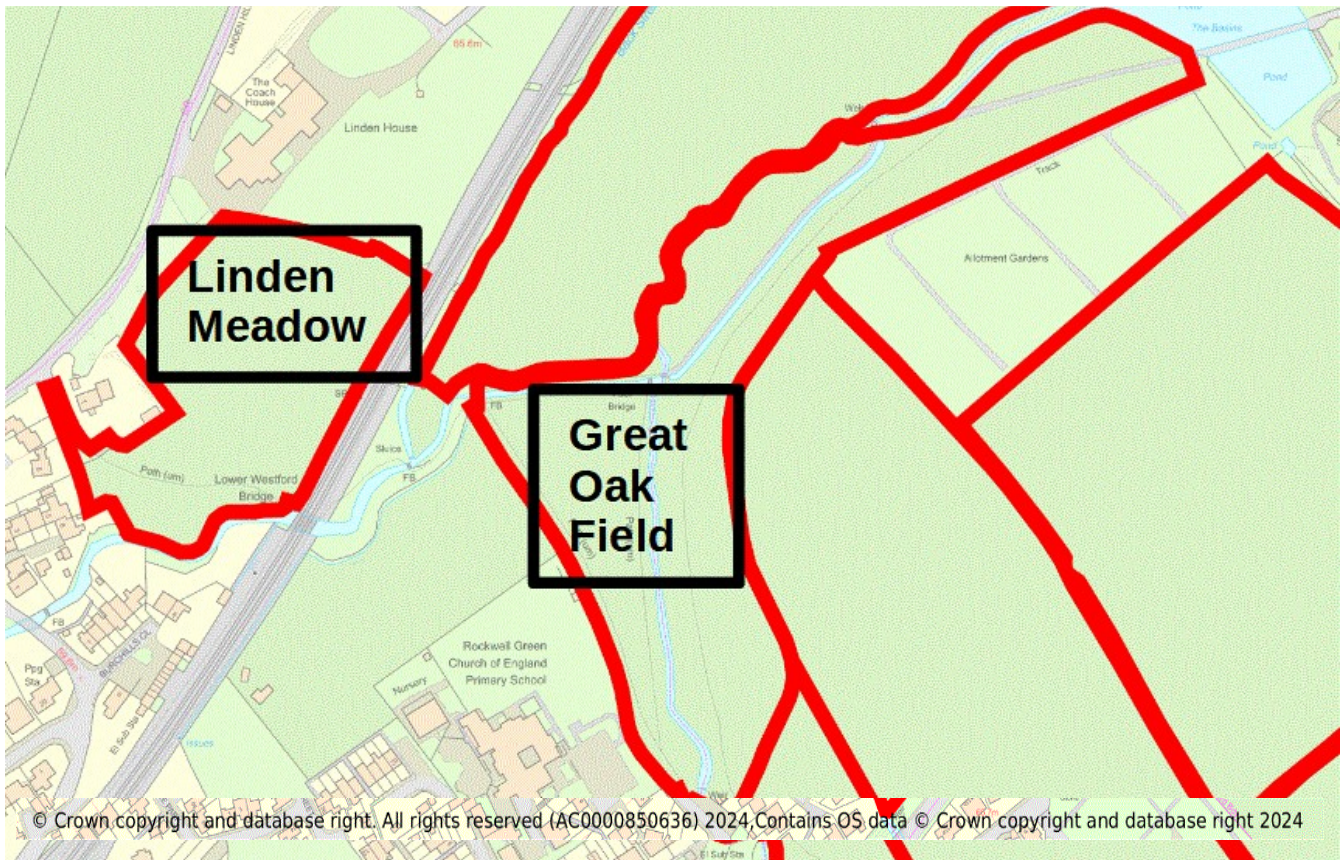
www.wellingtontowncouncil.co.uk/greencorridor.

Paper copies are available at the Wellington Town Council offices on the first floor of 28 Fore Street.



Green Corridor

Our plans for Linden Meadow and Great Oak field



Linden Meadow -This will be parkland and will be suitable for informal recreation (running, walking, dog walking, games etc). Benches will be provided for walkers and picnickers to admire the view.

- The south facing slope will be kept open for wildflowers.
- The large trees will remain and more trees have been planted at the top of the slope, on the eastern side and by the stream.
- The young Wellingtonia (“Giant Redwood”) by the stream will be relocated either nearer to the existing large trees or to another suitable spot in Wellington. This is to avoid overshadowing of the meadow.

Great Oak field -This will provide a link between Rockwell Green and the Basins / Leisure centre (for walkers, cyclists and limited mobility). There will also be a park run track.

- Some areas of rough grassland will be planted with trees but mostly the current open grass areas will remain. The approach will be to encourage wildlife.

Please contact us with any comments / suggestions

To view the plan and fill out our survey please scan the QR code or visit www.wellingtontowncouncil.co.uk/greencorridor.

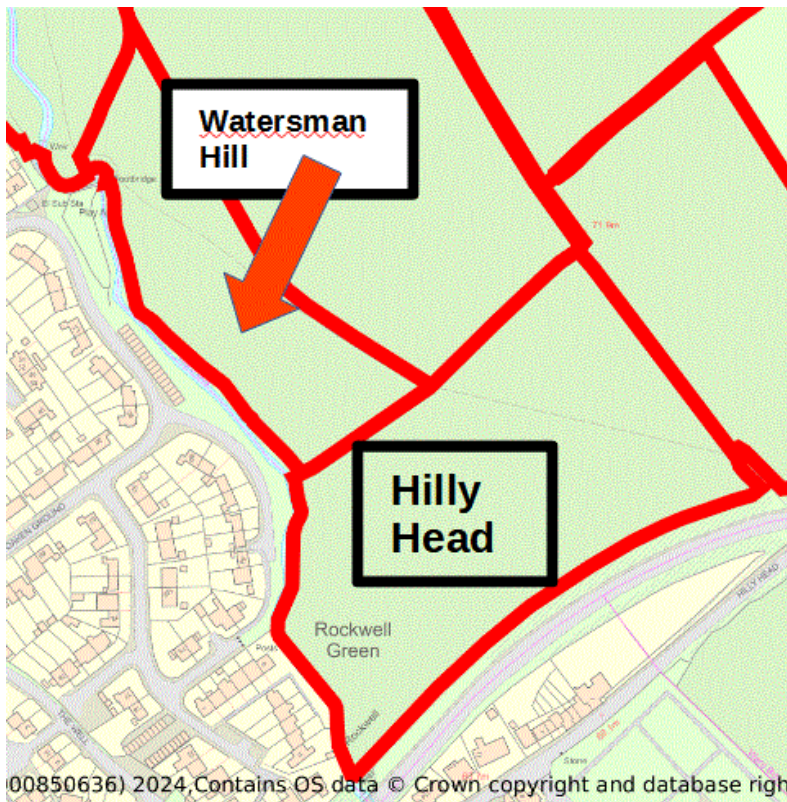
Paper copies are available at the Wellington Town Council offices on the first floor of 28 Fore Street.



Green Corridor

Welcome to Hilly Head and Watermans Hill

Our development plan for this field



These areas will be open for walking, running, dog walking and so on.

Watermans Hill

There will be some additional tree planting down the slope from the path and in the Triangle (north end next to Great Oak Field).

Hilly Head - This will stay as it currently is.

- We may place a Beacon on the highest spot; and some additional benches but the area will be largely the same.

To view the plan and fill out our survey please scan the QR code below or visit www.wellingtontowncouncil.co.uk/greencorridor. Paper copies are available at the Wellington Town Council offices on the first floor of 28 Fore Street.



Green Corridor

Welcome to The Down, Twelve Acres, and Shoulder of Mutton field

Our development plan for these fields

The Down

- We would like to suggest a community picnic ground in the top third of the field.
- Creating an open space where children can fly kites, play Frisby and have picnics would be magical.
- In the next third below this a wildflower meadow would be a fantastic foreground for the view up the Tone vale, the new allotments below would be nearly invisible (like the current).

The Farm (Twelve Acres field)

- We think there is a strong case to put an all mobility surfaced track from the basins through 12 acres across the hedge into Watermans Hill and up to the picnic spot then through the gate into Shoulder of Mutton aka Moonrise Meadow. Then to run along the wall and join up to the sunken lane, see orange route on map.
- This could provide greater access for all, We suggest this path is fenced in a strip maybe 10m wide so that dog walkers can cross the site with dogs on leads and enjoy the habitat creation and community farm without causing a risk to the children and volunteers in the farm and on the sports pitches.
- This will also create the opportunity for an excellent running route through the site.

Moonrise Meadow (Shoulder of Mutton field)

- We would like to see an orchard, nut orchard and another forest garden in moonrise meadow, however these are not achievable with open access which is why the footpath we think is a good opportunity.

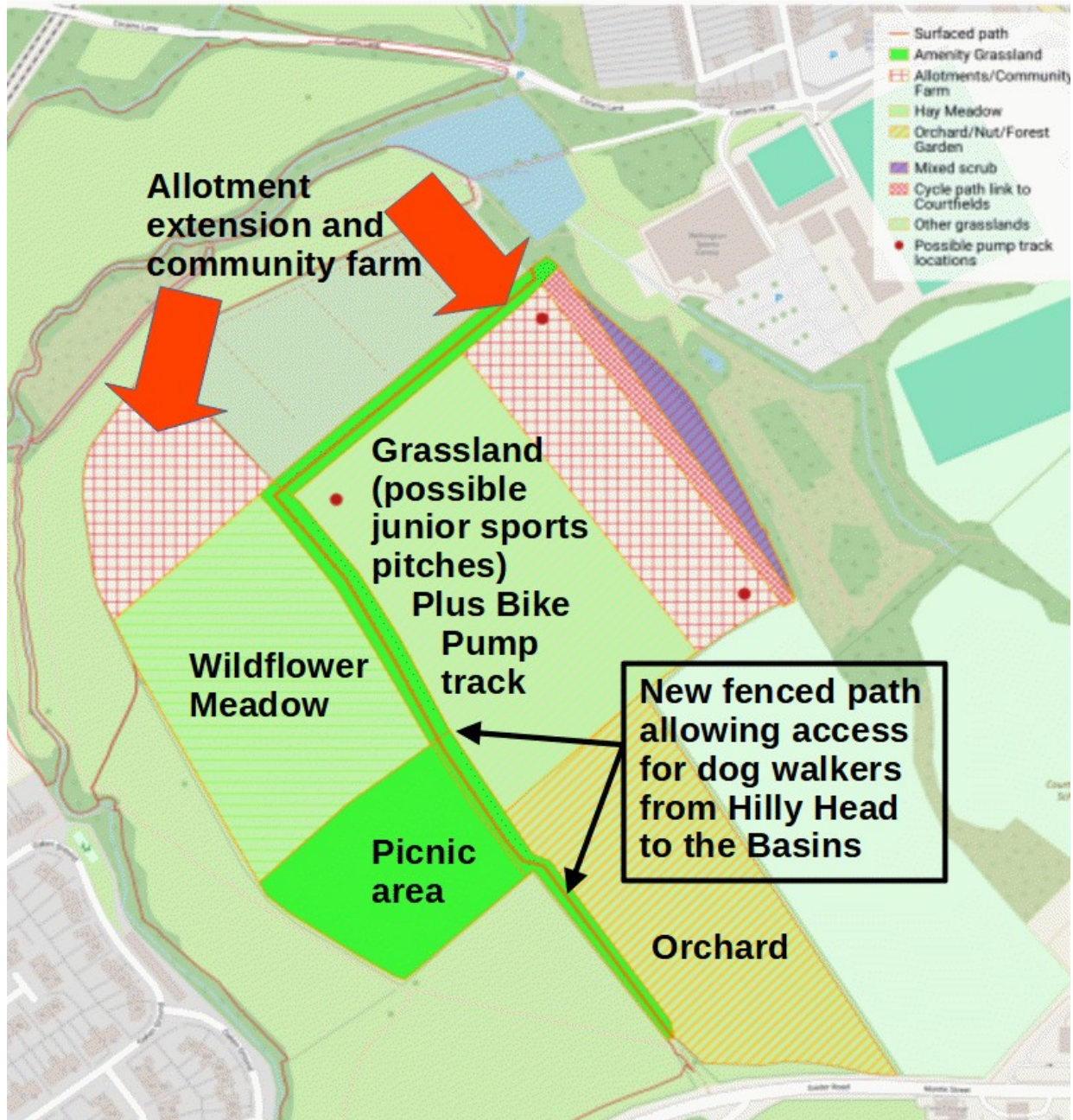
Sports developments

- Pump track - We are confident will fit in anywhere in the north west, northern or eastern corners of 12 acres or up by the Exeter road in Shoulder of Mutton.
- Sports pitches can still fit in these proposals once feasibility has been assessed.

Please contact us with any comments / suggestions

Green Corridor

Our plans for Twelve Acres, Shoulder of Mutton field and The Down



© Crown copyright and database right. All rights reserved (AC0000850636) 2024. Contains OS data © Crown copyright and database right 2024

To view the plan and fill out our survey please scan the QR code below or visit www.wellingtontowncouncil.co.uk/greencorridor. Paper copies are available at the Wellington Town Council offices on the first floor of 28 Fore Street.

